






LEGEND

-  Principal Arterials
-  Major Collectors
-  Minor Collectors
-  Local Roads
-  Accident Locations

Reportable Accidents		Total Accidents	
#	(#)	#	(#)
#	(#)	#	(#)
#	(#)	#	(#)

1997 Results
1998 Results
1999 Results



NORTH

2000 0 2000 Feet

Easttown Township



Chester County, Pennsylvania

Comprehensive Plan

TRAFFIC ACCIDENT DATA

Date: June, 2001
Project Number: 1038.01

MAP #4

RAY OTT & ASSOCIATES
PLANNING AND LANDSCAPE ARCHITECTURE

17 SOUTH CHURCH STREET
WEST CHESTER, PA 19382
Tel: (610) 429-9993

SOURCES:
Chester County Land Records, GIS Parcel Maps (1999)
Heindrich and Klein Roadway Survey 1999-2000
PENNDOT Cartographic/GIS Information CD-ROM, BPR-CD-99