
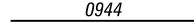

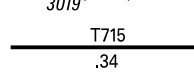











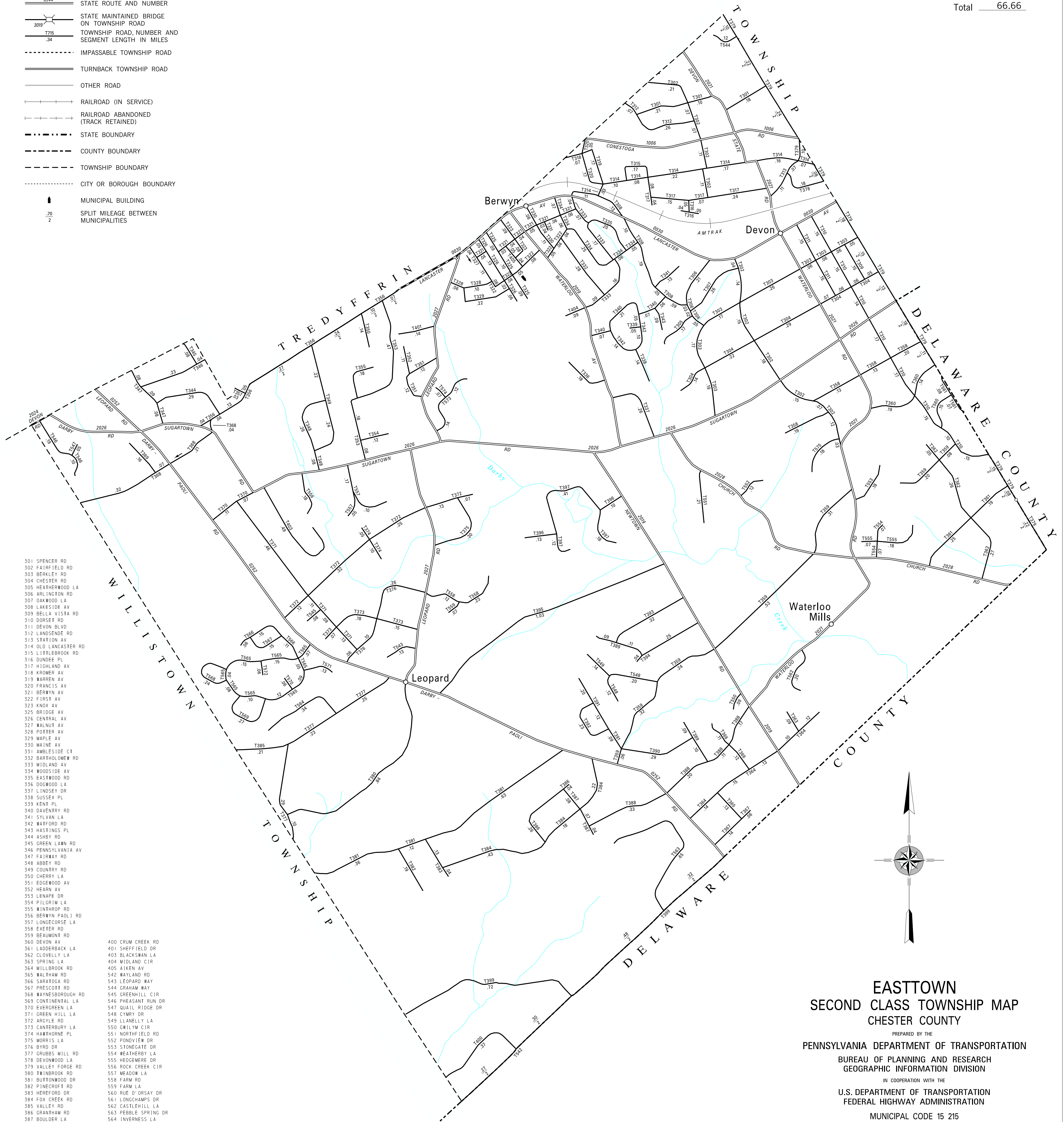


**LEGEND**

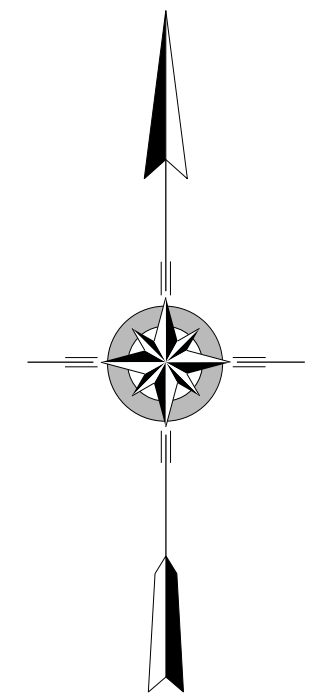
-  LIMITED ACCESS HIGHWAY
-  STATE ROUTE AND NUMBER
-  STATE MAINTAINED BRIDGE ON TOWNSHIP ROAD
-  TOWNSHIP ROAD, NUMBER AND SEGMENT LENGTH IN MILES
-  IMPASSABLE TOWNSHIP ROAD
-  TURNBACK TOWNSHIP ROAD
-  OTHER ROAD
-  RAILROAD (IN SERVICE)
-  RAILROAD ABANDONED (TRACK RETAINED)
-  STATE BOUNDARY
-  COUNTY BOUNDARY
-  TOWNSHIP BOUNDARY
-  CITY OR BOROUGH BOUNDARY
-  MUNICIPAL BUILDING
-  SPLIT MILEAGE BETWEEN MUNICIPALITIES

TOTAL MILES	
Township Road System	48.00
State Highway System	18.66
Total	66.66



- 301 SPENCER RD
- 302 FAIRFIELD RD
- 303 BERKLEY RD
- 304 CHESTER RD
- 305 HEATHERWOOD LA
- 306 ARKINGTON RD
- 307 OAKWOOD LA
- 308 LAKESIDE AV
- 309 BELLA VISTA RD
- 310 DORSET RD
- 311 DEVON BLVD
- 312 LANDSENE RD
- 313 STATION AV
- 314 OLD LANCASTER RD
- 315 LITTLEBROOK RD
- 316 DUNDEE PL
- 317 HIGHLAND AV
- 318 KROMER AV
- 319 WARREN AV
- 320 FRANCIS AV
- 321 BERWYN AV
- 322 FIRST AV
- 323 KNOX AV
- 325 BRIDGE AV
- 326 CENTRAL AV
- 327 WALNUT AV
- 328 POTTER AV
- 329 MAPLE AV
- 330 MAINE AV
- 331 AMBLESIDE CT
- 332 BARTHOLOMEW RD
- 333 MIDLAND AV
- 334 WOODSIDE AV
- 335 EASTWOOD RD
- 336 DOGWOOD LA
- 337 LINSEY DR
- 338 SUSSEX PL
- 339 KENT PL
- 340 DAVENTRY RD
- 341 SYLVAN LA
- 342 WATFORD RD
- 343 HASTINGS PL
- 344 ASHBY RD
- 345 GREEN LAWN RD
- 346 PENNSYLVANIA AV
- 347 FAIRWAY RD
- 348 ABBEY RD
- 349 COUNTRY RD
- 350 CHERRY LA
- 351 EDGEWOOD AV
- 352 HEARN AV
- 353 LENAPE DR
- 354 PILGRIM LA
- 355 WINTHROP RD
- 356 BERWYN PAOLI RD
- 357 LONGCORSE LA
- 358 EXETER RD
- 359 BEAUMONT RD
- 360 DEVON AV
- 361 LADDERBACK LA
- 362 CLOVELLY LA
- 363 SPRING LA
- 364 MILLBROOK RD
- 365 WALTHAM RD
- 366 SARATOGA RD
- 367 PRESCOTT RD
- 368 WAYNESBOROUGH RD
- 369 CONTINENTAL LA
- 370 EVERGREEN LA
- 371 GREEN HILL LA
- 372 ARGYLE RD
- 373 CANTERBURY LA
- 374 HATHORNE PL
- 375 MORRIS LA
- 376 BYRD DR
- 377 GRUBBS MILL RD
- 378 DEVONWOOD LA
- 379 VALLEY FORGE RD
- 380 TWINBROOK RD
- 381 BUTTIONWOOD DR
- 382 PINECROFT RD
- 383 HEREFORD DR
- 384 FOX CREEK RD
- 385 VALLEY RD
- 386 GRANHAM RD
- 387 BOULDER LA
- 388 WATERLOO RD
- 389 LLEWELYN RD
- 390 ETHAN ALLEN RD
- 391 NATHAN HALE RD
- 392 FARRAGUT RD
- 393 TENBY RD
- 394 DERBYDD LA
- 395 LEOPARD RD
- 396 SIGNAL HILL LA
- 397 LANIERN LA
- 399 WHITE HORSE RD

- 400 CRUM CREEK RD
- 401 SHEFFIELD DR
- 403 BLACKSWAN LA
- 404 MIDLAND CIR
- 405 AIKEN AV
- 542 WAYLAND RD
- 543 LEOPARD WAY
- 544 GRAHAM WAY
- 545 GREENHILL CIR
- 546 PHEASANT RUN DR
- 547 QUAIL RIDGE DR
- 548 CYMRY DR
- 549 LLANELLY LA
- 550 GRILYM CIR
- 551 NORTHFIELD RD
- 552 PONDVIEW DR
- 553 STONEGATE DR
- 554 WEATHERBY LA
- 555 HEDGEMERE DR
- 556 ROCK CREEK CIR
- 557 MEADOW LA
- 558 FARM RD
- 559 FARM LA
- 560 RUE D'ORSAY DR
- 561 LONGCHAMPS DR
- 562 CASTLEHILL LA
- 563 PEBBLE SPRING DR
- 564 INVERNESS LA
- 565 SAINT ANDREWS DR
- 566 ANNADALE DR
- 567 STANWICH DR
- 568 DORAL CIR
- 569 OLYMPIA HILLS CIR
- 570 CASCADES CT
- 571 AUGUSTA CT
- 572 MURFIELD CT
- 573 BLACKBURN DR
- 574 JAMES LA
- 575 WINFIELD RD



**EASTTOWN  
SECOND CLASS TOWNSHIP MAP  
CHESTER COUNTY**

PREPARED BY THE  
PENNSYLVANIA DEPARTMENT OF TRANSPORTATION  
BUREAU OF PLANNING AND RESEARCH  
GEOGRAPHIC INFORMATION DIVISION  
IN COOPERATION WITH THE  
U.S. DEPARTMENT OF TRANSPORTATION  
FEDERAL HIGHWAY ADMINISTRATION  
MUNICIPAL CODE 15 215

REVISED PER FORM 990 DATED 9-26-16

