









SOURCES:
 - Chester County Land Records, GIS Parcel Maps (1999)
 - PENNDOT Cartographic/GIS Information CD-ROM, BPR-CD-99


LEGEND

-  Interstate Highways
-  State / County Routes
-  State / County Routes
-  County Border
-  Municipal Boundaries

ROADWAY CLASSIFICATIONS

-  Principal Arterial
-  Major Collector
-  Minor Collector / Local Roads





Easttown Township
 Chester County, Pennsylvania
Comprehensive Plan

REGIONAL MAP

Date: Sept. 8, 2000 Project Number: 1038.01	MAP #1
RAY OTT & ASSOCIATES PLANNING AND LANDSCAPE ARCHITECTURE	
17 SOUTH CHURCH STREET WEST CHESTER, PA 19382 Tel: (610) 429-9993	